

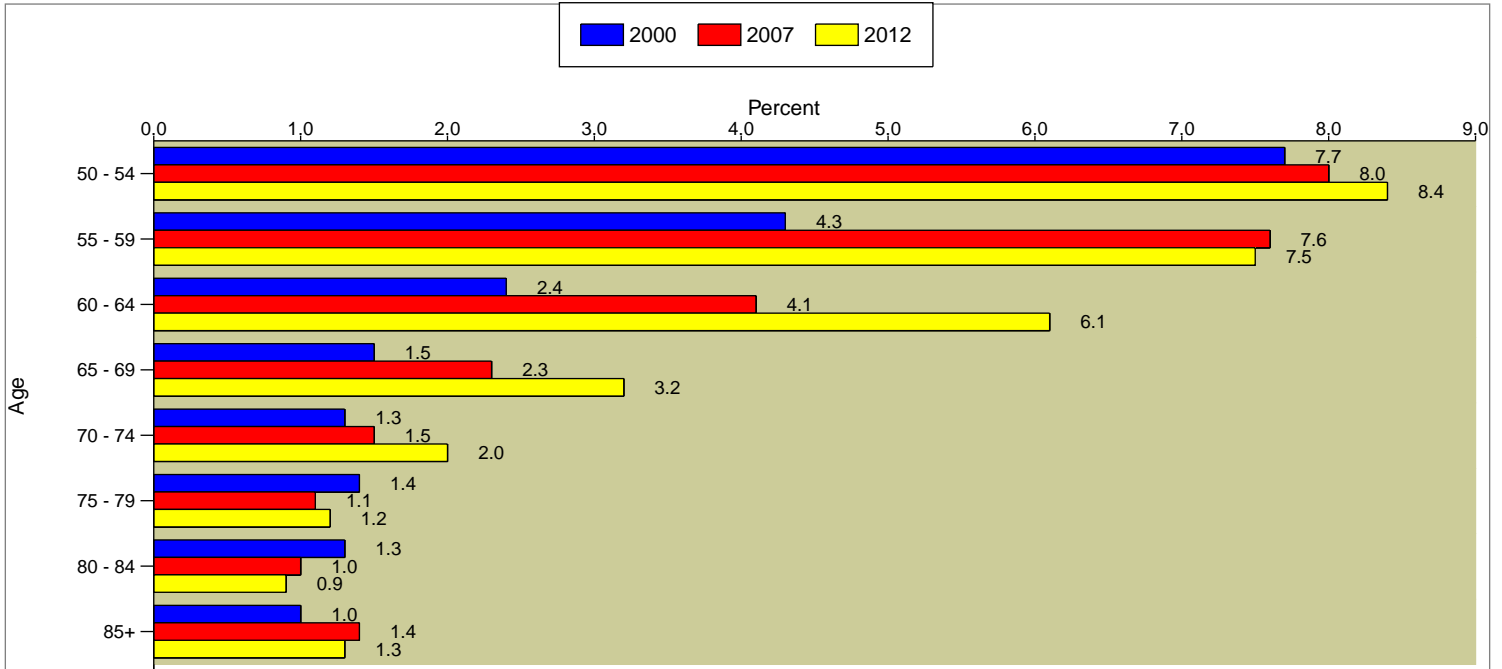


Park and Preston  
Plano, TX 75023

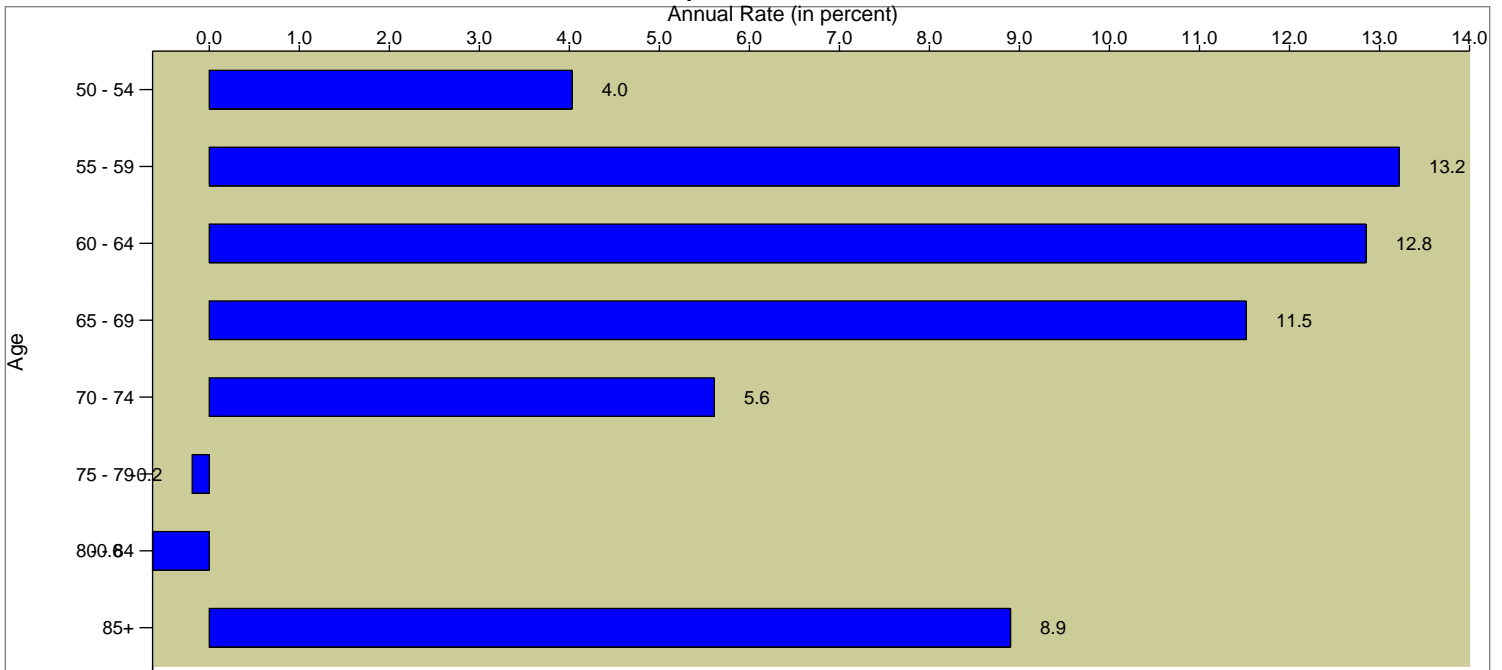
Site Type: Radius

Latitude: 33.02725  
Longitude: -96.795  
Radius: 1.0 mile

Population by Age 50+



2000 - 2007 Population 50+ Annual Rate



Source: U.S. Bureau of the Census, 2000 Census of Population and Housing. ESRI converted 1990 Census data into 2000 geography. ESRI forecasts for 2007 and 2012.

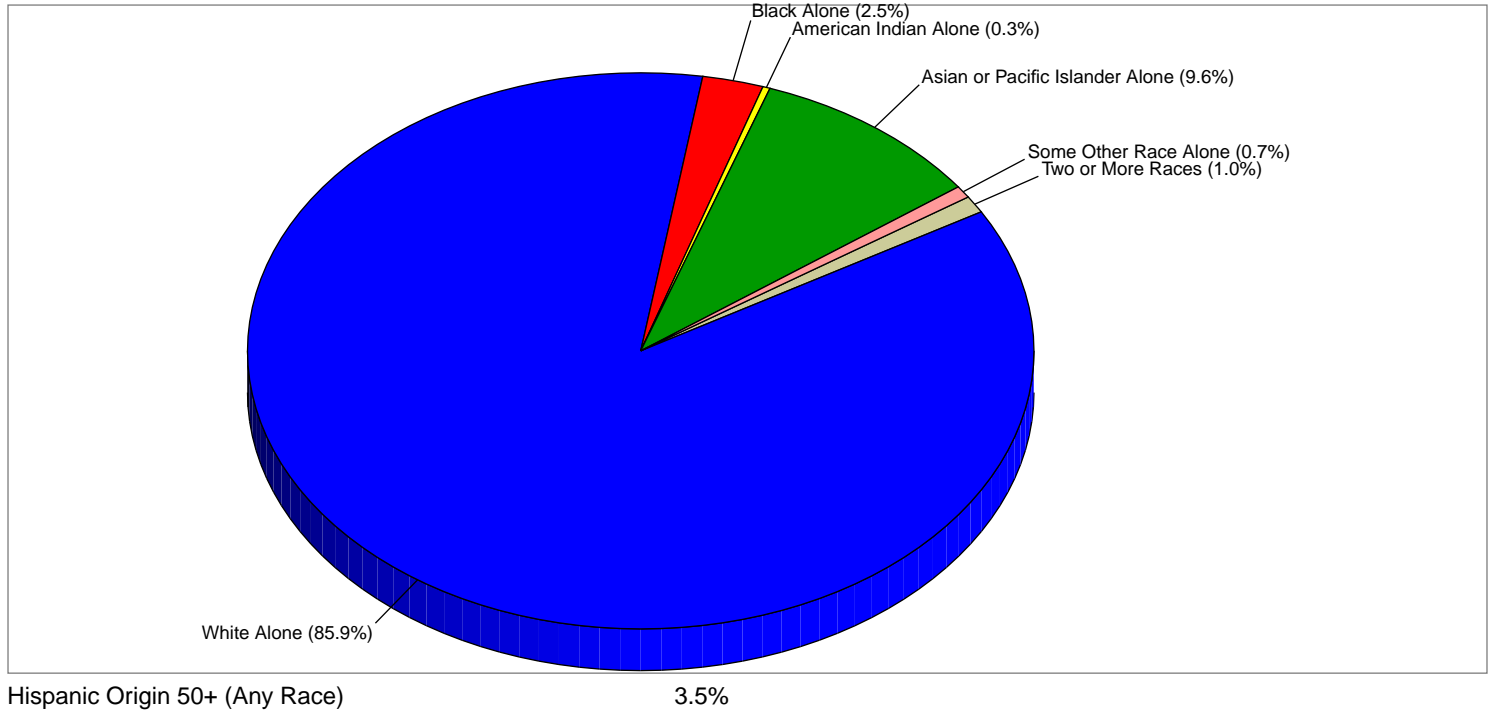


Park and Preston  
Plano, TX 75023

Site Type: Radius

Latitude: 33.02725  
Longitude: -96.795  
Radius: 1.0 mile

2007 Population 50+ by Race



2007 Net Worth by Age of Householder

|                       | Number of Households |             |           |
|-----------------------|----------------------|-------------|-----------|
|                       | 55-64                | 65-74       | 75+       |
| Total                 | 1,055                | 337         | 337       |
| <\$15,000             | 35                   | 15          | 19        |
| \$15,000 - \$34,999   | 6                    | 12          | 4         |
| \$35,000 - \$49,999   | 6                    | 5           | 21        |
| \$50,000 - \$99,999   | 11                   | 18          | 47        |
| \$100,000 - \$149,999 | 13                   | 10          | 19        |
| \$150,000 - \$249,999 | 46                   | 38          | 144       |
| \$250,000+            | 938                  | 239         | 83        |
| Median Net Worth      | \$250,001            | \$250,001   | \$174,503 |
| Average Net Worth     | \$1,526,961          | \$1,187,613 | \$431,372 |

**Data Note:** Net Worth is total household wealth minus debt, secured and unsecured. Net worth includes home equity, equity in pension plans, net equity in vehicles, IRAs and Keogh accounts, business equity, interest-earning assets and mutual fund shares, stocks, etc. Examples of secured debt include home mortgages and vehicle loans; examples of unsecured debt include credit card debt, certain bank loans, and other outstanding bills. Forecasts of net worth are based on the Survey of Consumer Finances, Federal Reserve Board. Detail may not sum to totals due to rounding.

**Source:** U.S. Bureau of the Census, 2000 Census of Population and Housing. ESRI forecasts for 2007 and 2012.